

Old Town San Diego Destination Ride

Departure Location: Sendero

Time: Arrive at 7:30 a.m. for an 8:00 a.m. departure

Diamond Route Characteristics: 3 Diamond

Left on Ortega Hwy	
Right on Grand Ave	25.6
Right on Clinton Keith Rd	34.2
Right on Tenaja Rd	38.5
Left on Avocado Mesa Rd	41.5
Left on Carancho Rd	42.8
Left on De Luz Rd	45.7
Right on Rancho California Rd	47.9
Right on Old Town Front St	52.8
Arrive Shell Temecula (D: 9:50 am)	54.2

Times are estimates and for reference only

Right on I-15 S ramp	54.2
Right exit 46 on CA-76/Pala to Oceanside	65.2
Right on Pala Rd	65.7
Left on Old Highway 395	65.9
Left on Lilac Rd	68.0
Left on Lilac Rd	72.0
Right on Lilac Rd	73.9
Left on Old Castle Rd	75.4
Right on Valley Center Rd	78.7
Left on Bear Valley Pkwy	84.7
Left on San Pasqual Valley Rd	87.2
Right on Main St (CA-67)	102.0
Left on I-8 W Ramp to San Diego	125.0
Right exit 3 on Hotel Circle to Taylor St	140.0
Right on Hotel Cr S	141.0
Left on Congress St	141.0
Arrive Old Town San Diego (A: 11:50 am)	142.0
Left on Congress St	142.0
Right on Old Town Ave	142.0
Left on Moore St	142.0
Arrive San Diego Shell	142.0
Right on Moore St	142.0
Straight on I-5 N ramp	142.0
Right on Bake Pkwy ramp to I-5	215.0
Right exit 92B on Bake Pkwy	216.0
Left on Bake Pkwy	216.0
Right on Research Dr	217.0
Arrive OCHD	217.0

[illegible]

- This is a destination ride. The ride officially ends at Old Town San Diego. The route back to OCHD is provided for reference.
- There are multiple free public parking lots in the old town area as well as some street parking
- Enjoy the eatery of your choice and hang out in old town.

•What is open now? Starting February 5, a few outdoor areas in the park will be staffed and open to the public. On Fridays and Saturdays, interpretive staff will be stationed on the porch of the Robinson-Rose Visitor Center, in the Seeley Yard at the Blacksmith Shop and Donkey Corral, and La Casa de Estudillo. On Sundays, interpretive staff will be stationed on the porch of the Robinson-Rose Visitor Center and in the Seeley Yard at the Blacksmith Shop and Donkey Corral (La Casa de Estudillo will not be open).

- Visitors can walk around the park and view the exteriors of additional exhibit and museum areas. QR codes linking to videos and other interpretive material are posted around the park.
- Most retail stores and restaurants. Many are open with changed hours or days. For more information about a particular store, please contact them directly.
- The Cosmopolitan Hotel is open for limited days.
- Full parking is now available to the public.
- Selected park restrooms are open from 10 a.m. to 4 p.m.

At this park: The Visitor Center building and all exhibit and museum areas.










- Cygnet Theatre.

Old Town San Diego Destination Ride

























Departure Location: Sendero

Time: Arrive at 7:30 a.m. for an 8:00 a.m. departure

Diamond Route Characteristics: 3 Diamond

Left  on Ortega Hwy	
Right  on Grand Ave	25.6
Right  on Clinton Keith Rd	34.2
Right  on Tenaja Rd	38.5
Left  on Avocado Mesa Rd	41.5
Left  on Carancho Rd	42.8
Left  on De Luz Rd	45.7
Right  on Rancho California Rd	47.9
Right  on Old Town Front St	52.8
Arrive Shell Temecula (D: 9:50 am)	54.2

Times are estimates and for reference only

Right  on I-15 S ramp	54.2
Right  exit 46 on CA-76/Pala to Oceanside	65.2
Right  on Pala Rd	65.7
Left  on Old Highway 395	65.9
Left  on Lilac Rd	68.0
Left  on Lilac Rd	72.0
Right  on Lilac Rd	73.9
Left  on Old Castle Rd	75.4
Right  on Valley Center Rd	78.7
Left  on Bear Valley Pkwy	84.7
Left  on San Pasqual Valley Rd	87.2
Right  on Main St (CA-67)	102.0
Left  on I-8 W Ramp to San Diego	125.0
Right  exit 3 on Hotel Circle to Taylor St	140.0
Right  on Hotel Cr S	141.0
Left  on Congress St	141.0
Arrive Old Town San Diego (A: 11:50 am)	142.0
Left  on Congress St	142.0
Right  on Old Town Ave	142.0
Left  on Moore St	142.0
Arrive San Diego Shell	142.0
Right  on Moore St	142.0
Straight on I-5 N ramp	142.0
Right  on Bake Pkwy ramp to I-5	215.0
Right  exit 92B on Bake Pkwy	216.0
Left  on Bake Pkwy	216.0
Right  on Research Dr	217.0
Arrive OCHD	217.0