

PALM SPRINGS OVERNIGHTER - DAY 1

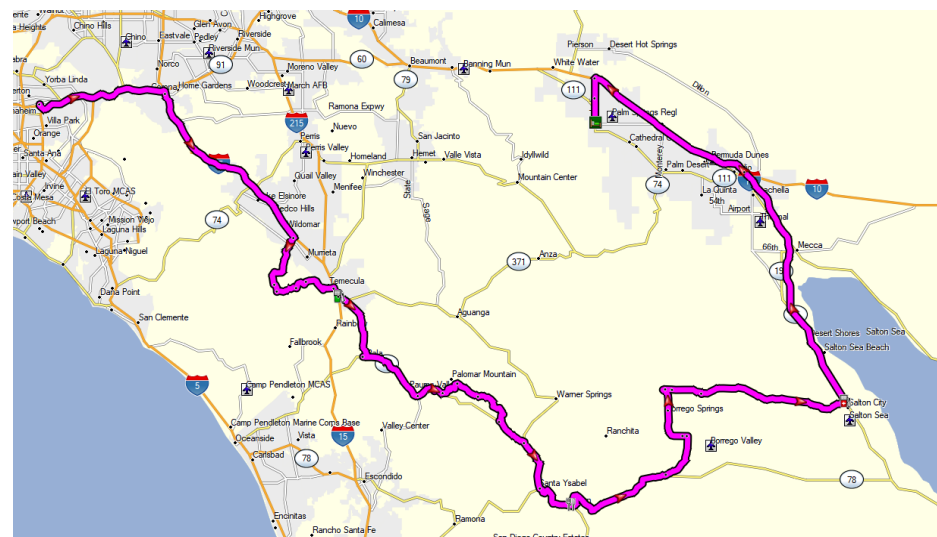
Saturday, March 19, 2022

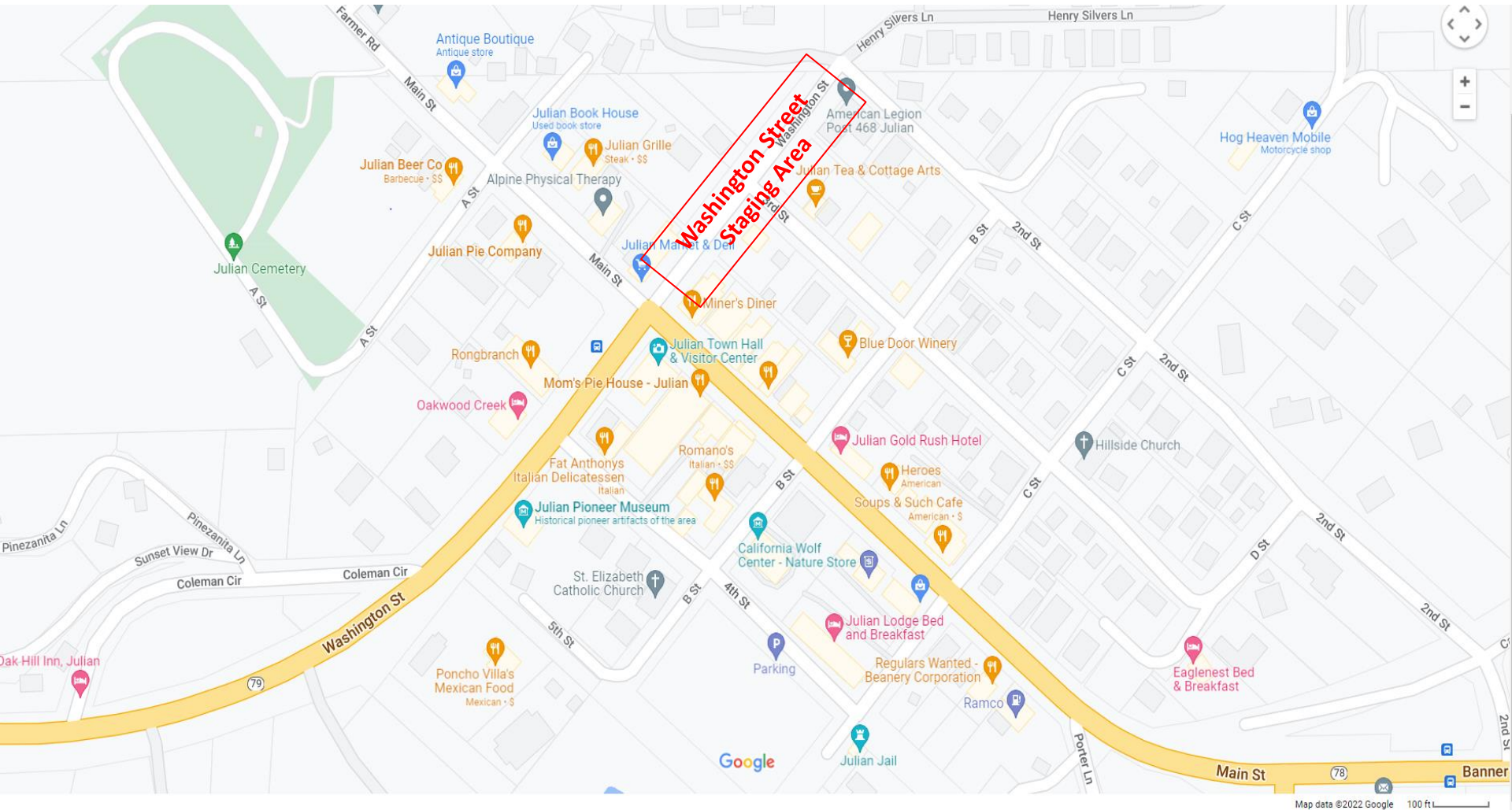
Departs 7:30 a.m. from Jerome's

RIGHT ONTO TUSTIN AVE	
RIGHT ONTO CA-91 WEST	0.3
EXIT 51 ONTO I-15 SOUTH TOWARDS SAN DIEGO	17.4
EXIT 68 CLINTON KEITH ROAD, TURN RIGHT	46.0
RIGHT ONTO TENAJA ROAD	51.4
LEFT ONTO AVOCADO MESA ROAD	54.3
LEFT ONTO CARANCHO ROAD	56.6
LEFT ONTO DE LUZ ROAD	58.5
RIGHT ONTO RANCHO CALIFORNIA ROAD	60.7
RIGHT ONTO OLD TOWN FRONT STREET	65.7
ARRIVE SHELL - TEMECULA GAS A: 8:50 AM	67.1
LEFT ONTO TEMECULA PARKWAY	
RIGHT ONTO PECHANGA PARKWAY	67.3
RIGHT ONTO PALA MISSION ROAD	77.2
LEFT ONTO CA-76 / PALA ROAD	77.8
ENTER ROUNDABOUT – CONTINUE ON CA-76	87.7
LEFT ONTO S-6 PALOMAR MTN ROAD	92.6
RIGHT ONTO EAST GRADE ROAD	99.4
LEFT ONTO CA-76	111.0
RIGHT ONTO CA-79 TOWARDS SANTA YSABEL	115.0
LEFT CA-78/79 - OLD JULIAN HWY	122.0
ARRIVE JULIAN – LUNCH A: 11:10 AM	129.0

NOTES: GET GAS IN TEMECULA. LUNCH IN JULIAN (1.5 HRS) – MEMBERS ARE ON THEIR OWN/VARIOUS EATERIES. STAGE ON WASHINGTON ST. (SEE ATTACHED LOCATION MAP).

LEFT ONTO CA-78	
LEFT ONTO S-3/YAQUI PASS ROAD	148.0
LEFT ONTO BORREGO SPRINGS ROAD	154.0
ROUNDABOUT – EXIT ON BORREGO SPRINGS RD	160.0
RIGHT ONTO HENDERSON CANYON RD	163.0
RIGHT ONTO DI GIORGIO RD	164.0
IMMEDIATE LEFT ONTO HENDERSON CANYON RD	164.0
LEFT ONTO BORREGO SALTON SEAWAY	169.0
ARRIVE CHEVRON SALTON CITY – GAS A: 1:55 PM	189.0
LEFT ONTO CA-86	
CONTINUE ONTO I-10 WEST	224.0
EXIT 120 INDIAN CANYON DR/PALM SPRINGS	248.0
LEFT ONTO INDIAN CANYON DR	249.0
LEFT ONTO TAHQUITZ CANYON WAY	254.0
RIGHT ONTO S. CALLE ENCILIA	254.1
RIGHT ONTO E. SATURNINO RD	255.0
ARRIVE QUALITY INN PALM SPRINGS A: 3:30 PM	256.0





Palm Springs Overnighter
Day 1 – Julian Lunch Options
1.5 Hours for Lunch (No Gas)
Stage on Washington Street

PALM SPRINGS OVERNIGHTER DAY 2 – JOSHUA TREE NATIONAL PARK

Sunday, March 20, 2022

Departs 8:00 a.m. from Quality Inn

RIGHT ON INDIAN CANYON DRIVE	
RIGHT ON RAMP ONTO I-10 WEST	6.0
EXIT 117 ONTO CA-62 29 PALMS/YUCCA VALLEY	9.2
RIGHT ONTO PARK BLVD.	36.5
RIGHT ONTO KEYS VIEW ROAD	52.1
ARRIVE KEYS VIEW LOOKOUT BIOBREAK A: 9:20 AM	57.6
RETURN ON KEYS VIEW ROAD	
RIGHT ONTO PARK BLVD.	63.2
RIGHT ONTO PINTO BASIN ROAD	73.5
RIGHT ONTO I-10 W RAMP	110.0
EXIT 137 WASHINGTON ST, TURN RIGHT	140.0
RIGHT ON VARNER ROAD	140.0
RIDE ENDS CHEVRON PALM DESERT A: 11:40 AM	140.1

NOTES: GAS STOP PALM DESERT MILE 140. NO GAS AVAILABLE IN JOSHUA TREE NATIONAL PARK.

NATIONAL PARK PASS REQUIRED TO AVOID \$25 MOTORCYCLE ENTRANCE FEE.

MEMBERS ARE ON THEIR OWN FOR LUNCH AFTER RIDING THROUGH JOSHUA TREE PARK. VARIOUS EATERY OPTIONS IN PALM DESERT NEAR CHEVRON OFF WASHINGTON STREET OR CHOOSE FROM RESTAURANT SUGGESTIONS ATTACHED OR VISIT YOUR OWN FAVORITE LOCAL DESERT EATERY.

DIRECTIONS TO QUALITY INN FROM CHEVRON

LEFT ONTO VARNER ROAD	
LEFT ON RAMP ONTO I-10 WEST	141.0
EXIT 120 INDIAN CANYON DR/PALM SPRINGS	158.0
LEFT ONTO INDIAN CANYON DR	158.0
LEFT ONTO TAHQUITZ CANYON WAY	164.0
RIGHT ONTO S. CALLE ENCILIA	164.1
RIGHT ONTO E. SATURNINO RD	165.0
ARRIVE QUALITY INN PALM SPRINGS	166.0

LUNCH SUGGESTIONS

Directions on Following Sheets

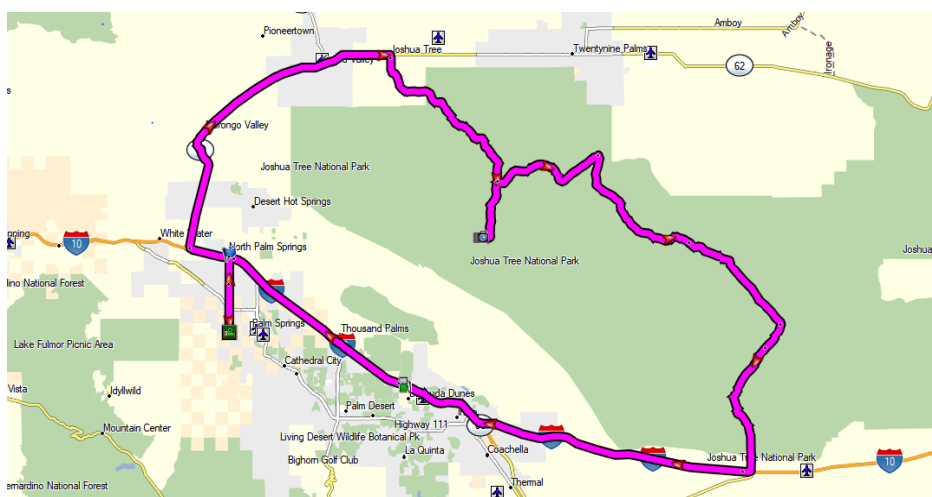
PAPPY & HARRIETS – 53688 Pioneertown Rd, Pioneertown

CAFE AT SHIELDS – 80225 Hwy. 111, Indio

TACK ROOM TAVERN – 81900 Ave. 51, Indio

JACKALOPE RANCH – 80-400 Hwy. 111, Indio

SHERMAN'S DELI - 401 E. Tahquitz Cyn Way, Palm Springs



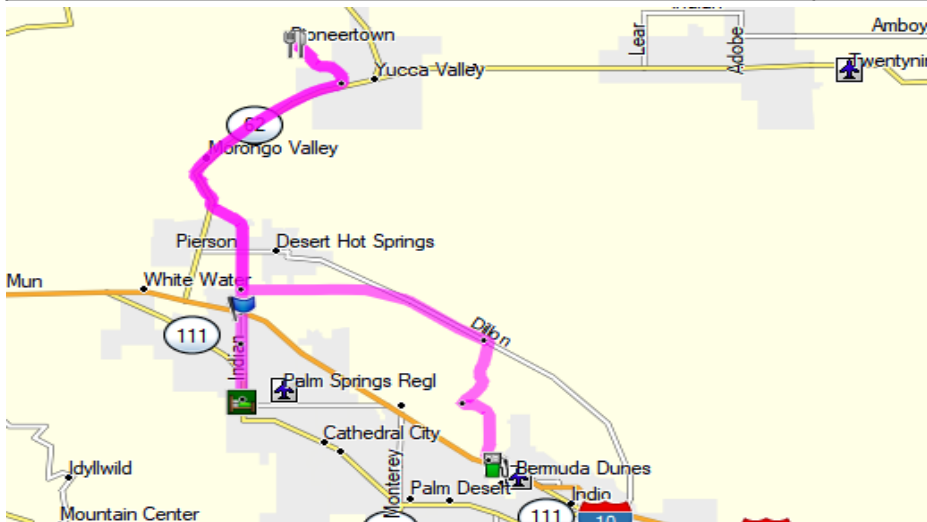
PAPPY & HARRIETS - PIONEERTOWN

LEFT ON VARNER	
RIGHT ONTO WASHINGTON ST.	0.4
RIGHT ONTO 1000 PALMS CANYON RD	5.4
LEFT ONTO DILLION ROAD	10.1
RIGHT ONTO N. INDIAN CANYON DR	24.9
RIGHT ONTO CA-62E	31.4
LEFT ONTO PIONEERTOWN RD	44.2
ARRIVE PAPPY & HARRIET'S PIONEERTOWN	48.3
RETURN ON PIONEERTOWN RD	
RIGHT ONTO CA-62/TWENTYNINE PALMS HWY	52.4
LEFT ONTO N. INDIAN CANYON DR	65.3
LEFT ONTO TAHQUITZ CANYON	78.8
RIGHT ONTO SOUTH CALLE ENCILIA	78.9
RIGHT ONTO EAST SATURNINO RD	79.2
ARRIVE QUALITY INN PALM SPRINGS	79.3

PALM SPRINGS OVERNIGHTER DAY 2 LUNCH OPTIONS AFTER JOSHUA TREE NATIONAL PARK

CAFÉ AT SHIELDS – INDIO

RIGHT ONTO VARNER ROAD	
RIGHT ONTO JEFFERSON ST	1.7
RIGHT TO CONTINUE ON JEFFERSON ST.	2.5
LEFT ONTO HWY 111	5.0
ARRIVE SHIELDS DATE PALM / CAFÉ AT SHIELDS	5.3
RIGHT ONTO HWY 111	
LEFT ONTO MONROE STREET	7.4
LEFT ON RAMP ONTO I-10 WEST	9.2
EXIT 130 BOB HOPE DRIVE, TURN LEFT	20.7
RIGHT ON RAMON ROAD	21.4
RIGHT ONTO S. INDIAN CANYON DRIVE	29.1
ARRIVE QUALITY INN PALM SPRINGS	29.3



**PALM SPRINGS OVERNIGHTER
DAY 2 LUNCH OPTIONS CONTINUED
AFTER JOSHUA TREE NATIONAL PARK**

SHERMAN'S DELI & BAKERY – PALM SPRINGS

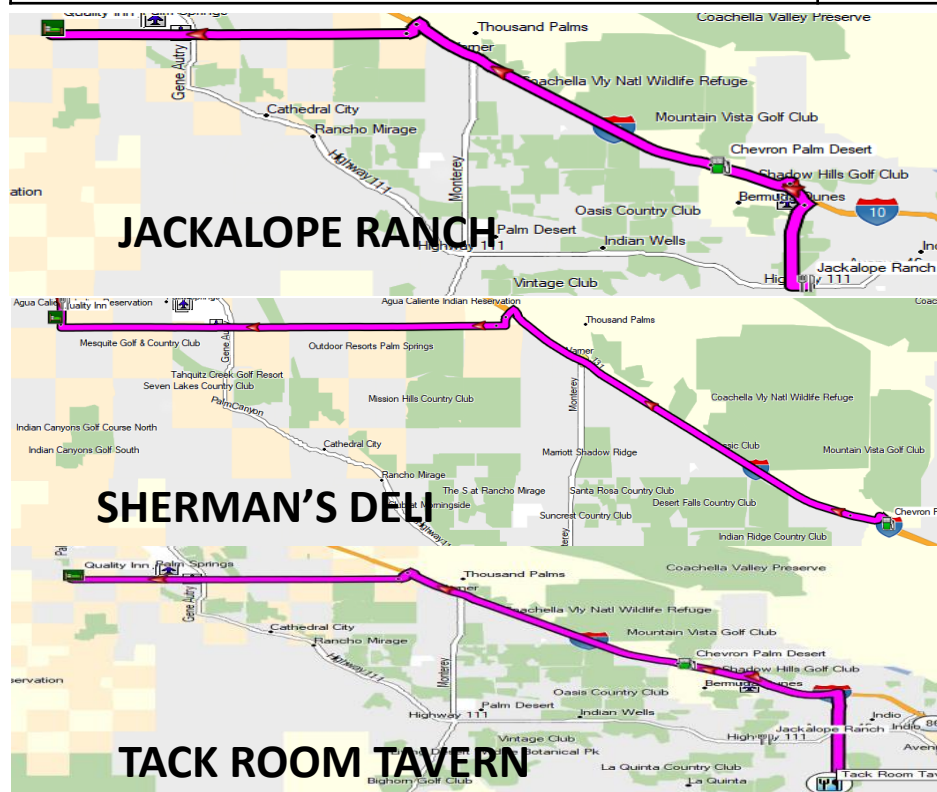
LEFT ON VARNER	
LEFT ON RAMP ONTO I-10 WEST	0.2
EXIT 130 BOB HOPE DRIVE, TURN LEFT	7.7
RIGHT ON RAMON ROAD	8.3
RIGHT ONTO SOUTH CALLE ENCINIA	16.0
ARRIVE SHERMAN'S DELI & BAKERY	16.5
LEFT ONTO SOUTH CALLE ENCINIA	
RIGHT ONTO EAST SATURNINO RD	16.9
ARRIVE QUALITY INN PALM SPRINGS	17.0

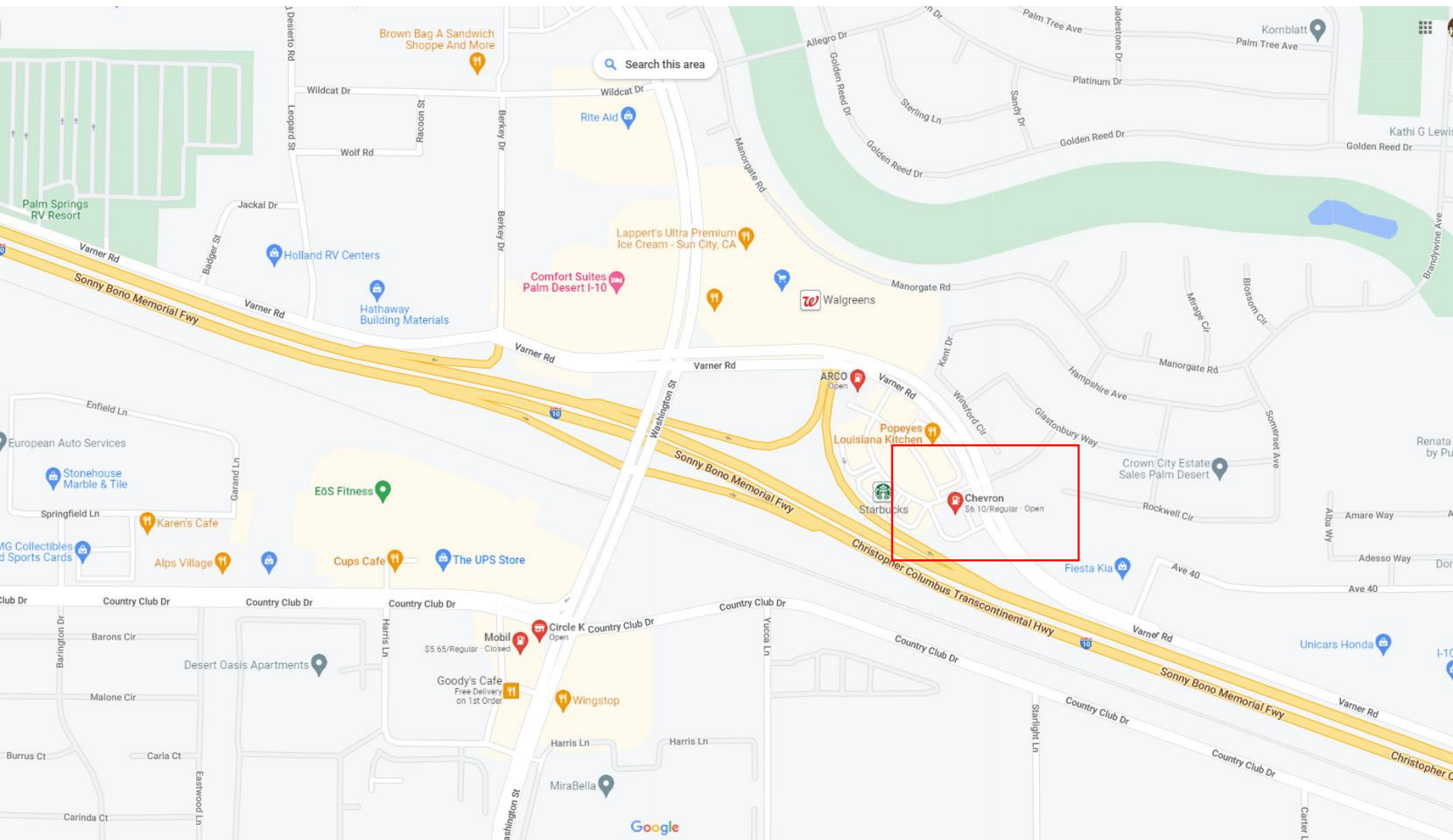
JACKALOPE RANCH – INDIO

RIGHT ONTO VARNER ROAD	
RIGHT ONTO JEFFERSON ST	1.7
RIGHT TO CONTINUE ON JEFFERSON ST.	2.5
LEFT ONTO HWY 111	5.0
ARRIVE JACKALOPE RANCH ON LEFT	5.5
RIGHT ONTO HWY 111	
RIGHT ONTO JEFFERSON STREET	5.9
RIGHT ON RAMP ONTO I-10 WEST	8.9
EXIT 130 BOB HOPE DRIVE, TURN LEFT	18.5
RIGHT ON RAMON ROAD	19.2
RIGHT ONTO S. INDIAN CANYON DRIVE	26.9
ARRIVE QUALITY INN PALM SPRINGS	27.2

TACK ROOM TAVERN – INDIO

RIGHT ON VARNER	
RIGHT ON RAMP ONTO I-10 EAST	0.2
EXIT 142 MONROE ST, TURN RIGHT	4.1
RIGHT INTO PARKING LOT/ALLEY	8.7
ARRIVE TACK ROOM TAVERN	8.7
RETURN TO MONROE, TURN LEFT	
LEFT ON RAMP ONTO I-10 WEST	9.0
EXIT 130 BOB HOPE DRIVE, TURN LEFT	24.7
RIGHT ON RAMON ROAD	25.4
RIGHT ONTO S. INDIAN CANYON DR	33.2
ARRIVE QUALITY INN PALM SPRINGS	33.4





Palm Springs Day 2
Chevron on Varner Rd.
Palm Desert

PALM SPRINGS OVERNIGHTER DAY 3

Monday, March 11, 2022

Departs 9:00 a.m. from Quality Inn

LEFT (SOUTH) ON INDIAN CANYON DRIVE	
RIGHT ONTO PINES TO PALMS HWY 74	12.4
LEFT ONTO CA-371	38.6
RIGHT ONTO CA-79	57.3
RIGHT INTO CHEVRON PARKING LOT	74.8
ARRIVE CHEVRON TEMECULA BIOBREAK A: 10:35 AM	
RIGHT ONTO CA-79 TEMECULA PARKWAY	
RIGHT ONTO I-15 NORTH RAMP	74.9
EXIT 69 ONTO BAXTER ROAD, TURN LEFT	86.4
RIGHT ONTO GRAND AVE	88.3
LEFT ONTO ORTEGA HWY	95.3
RIGHT ON RAMP ONTO I-5 NORTH	124.0
EXIT 92B BAKE HWY	135.0
RIGHT ONTO RESEARCH DR	135.2
ARRIVE OCHD A: 12:30 PM	136.0

