

DEATH VALLEY OVERNIGHTER

DAY 1 - Ridgecrest

Friday, April 9, 2021

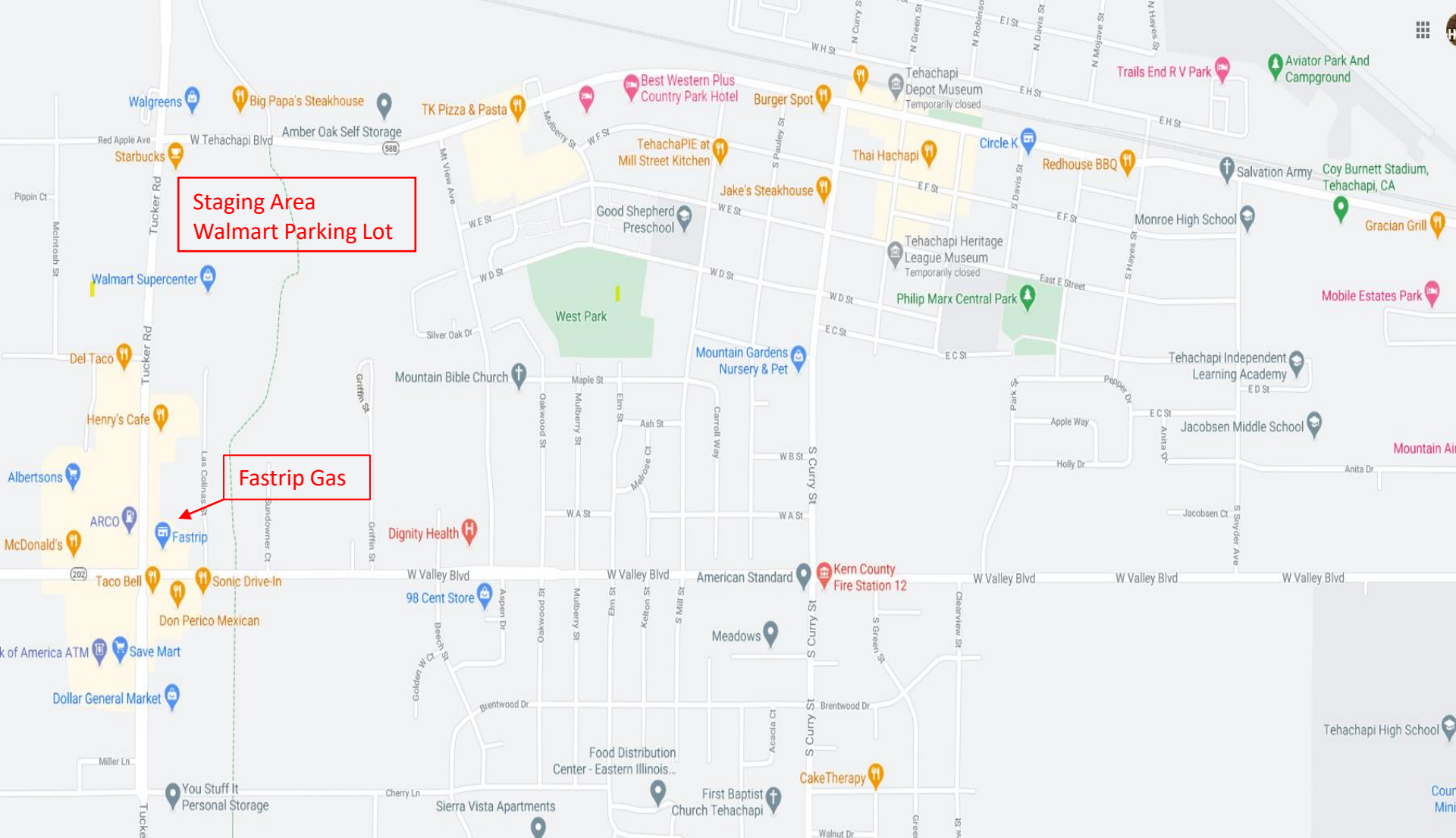
Departs 7:00 a.m. from Jerome's - Anaheim

RIGHT ONTO TUSTIN AVE	
RIGHT ONTO CA-91 EAST	0.3
EXIT 51 ONTO I-15 NORTH - ONTARIO /BARSTOW	17.4
EXIT 131 ON CA-138 PALMDALE/SILVERWOOD LAKE	53.0
RIGHT ONTO WAGON TRAIN ROAD	53.3
ARRIVE CHEVRON ON LEFT – BIOBREAK	
LEFT ONTO CA-138 / BECOMES PEARBLOSSOM HWY	53.8
LEFT ONTO E AVENUE S	94.0
ARRIVE CHEVRON PALMDALE ON RIGHT – GAS	
RIGHT ON E AVENUE S	
RIGHT ON RAMP ONTO CA-14 NORTH	99.0
EXIT 35 CA-138E / LEFT ON W PALMDALE BLVD.	100.0
LEFT ON W PALMDALE BLVD. BECOMES LAKE ELIZ RD	101.0
LEFT ON LAKE ELIZABETH ROAD	117.0
RIGHT ON MUNZ RANCH ROAD	118.0
LEFT ON LANCASTER ROAD	122.0
RIGHT ON 170 TH STREET WEST	128.0
RIGHT ON WEST AVENUE D	130.0
LEFT ON 90 TH STREET WEST	138.0
LEFT ON HIGHLINE ROAD	164.0
RIGHT ON TUCKER ROAD	168.0
ARRIVE TEHACHAPI LUNCH/GAS STOP	170.0

Notes: LUNCH IN TEHACHAPI – MEMBERS ARE ON THEIR OWN. VARIOUS EATERIES IN AND AROUND WALMART CENTER. GAS AT VALLEY BLVD & TUCKER RD AND ON WEST TEHACHAPI BLVD. STAGE IN WALMART PARKING LOT (SEE ATTACHED LOCATION MAP).

RIGHT ON TUCKER ROAD	
LEFT ON RED APPLE AVE	170.1
RIGHT ON WESTWOOD BLVD.	171.0
RIGHT ON WOODFORD TEHACHAPI ROAD	172.0
TEHACHAPI LOOP PULLOUT ON LEFT	178.0
LEFT ONTO WOODFORD TEHACHAPI ROAD	181.0
IMMEDIATE RIGHT ONTO CA-58 WEST	181.0
EXIT 121 ONTO COMANCHE DRIVE, TURN RIGHT	199.0
RIGHT ON KERN CANYON ROAD	204.0
EXIT 42 BODFISH / LAKE ISABELLA	234.0
RIGHT ON ELIZABETH NORRIS ROAD	235.0
LEFT ON LAKE ISABELLA BLVD.	235.1
ARRIVE SHELL GAS – LAKE ISABELLA	236.0
CONTINUE RIGHT ON LAKE ISABELLA BLVD.	
RIGHT ON HIGHWAY 178	238.0
LEFT ON CA-14 NORTH / CA-178	280.0
RIGHT ON CA-178 EAST / INYOKERN/RIDGECREST	283.0
RIGHT ON CA-178 / CHINA LAKE BLVD	295.0
LEFT ON E. SYDNOR AVE	296.0
ARRIVE HAMPTON INN – RIDGECREST	

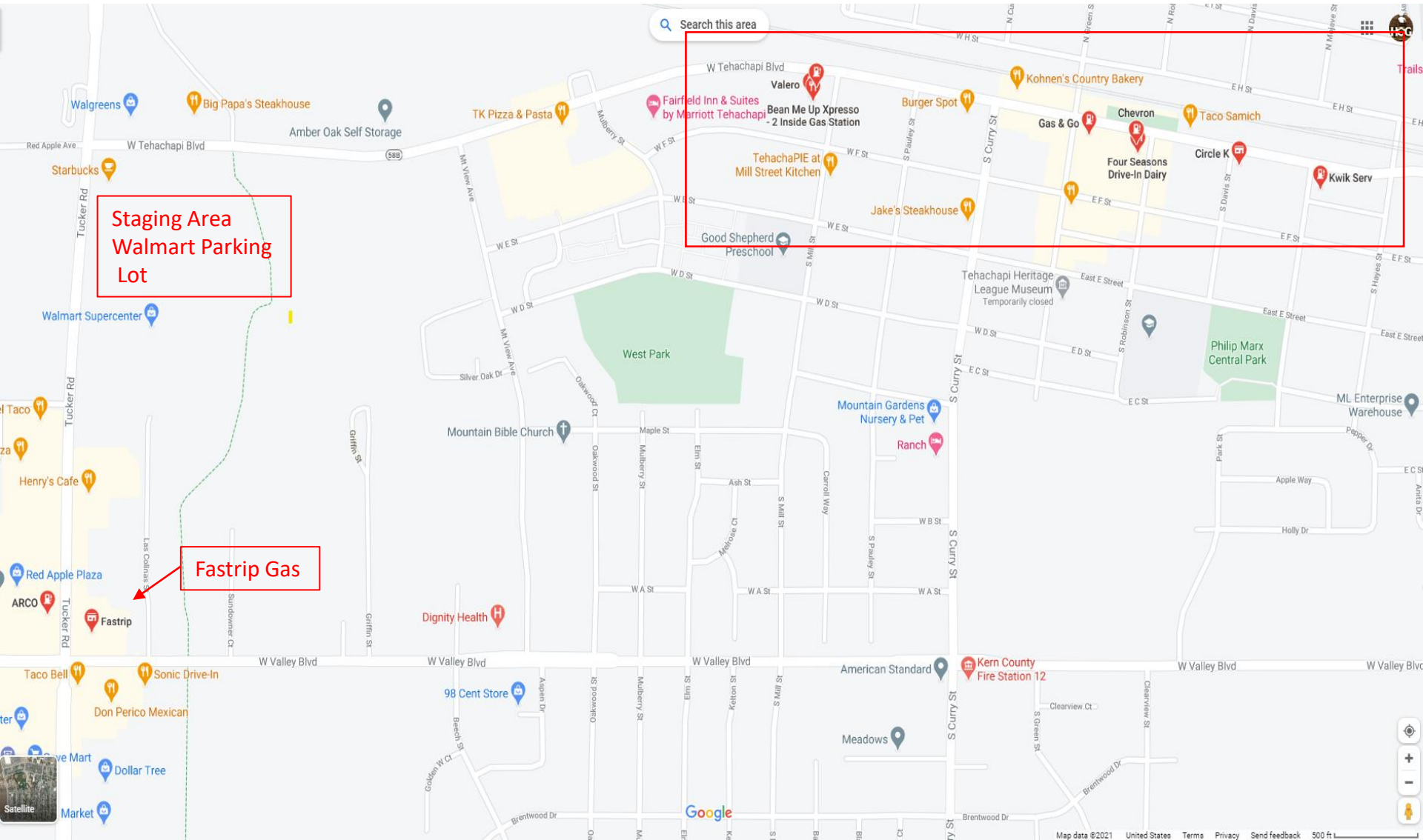




Death Valley Overnighter
 Day 1 – Tehachapi Lunch Options
 1.5 Hours for Lunch & Gas
 Stage Walmart Shopping Center

Fastrip Gas - Corner of Tucker Road &
 West Valley Blvd.
 Additional Gas Options W. Tehachapi
 Blvd. – Refer to Sheet 2

**Additional Tehachai Gas Options
W. Tehachapi Blvd.
Valero, Gas & Go, Chevron and Circle K**



DEATH VALLEY OVERNIGHTER

DAY 2 – DEATH VALLEY / SILVERTON CASINO

Saturday, April 10, 2021

Departs 8:00 a.m. from Hampton Inn

LEFT ON SYDNOR / IMMEDIATE RIGHT ON CHELSEA	
RIGHT ON EAST DRUMMOND AVE	0.4
LEFT ON CA-178 / CHINA LAKE BLVD.	0.5
LEFT ON E. RIDGECREST BLVD.	1.4
LEFT ON PANAMINT VALLEY ROAD	56.3
RIGHT ON HWY 190	70.3
ARRIVE STOVEPIPE WELLS - BIOBREAK & GAS FOR BIKES WITH SMALL TANKS	98.3
CONTINUE ON HWY 190	
RIGHT ON BADWATER ROAD	124.0
ARRIVE BADWATER BASIN PARKING LOT	140.0
RETURN ON BADWATER ROAD	
RIGHT ON ARTIST'S DRIVE	148.0
RIGHT ON BADWATER ROAD	157.0
LEFT ON HWY 190	162.0
LEFT ONTO DATE GROVE/GREENWOOD ROAD	163.0
ARRIVE FURNACE CREEK – GAS & LUNCH	
RIGHT ON HWY 190	
RIGHT ON HWY 127	193.0
LEFT ON STATE LINE ROAD	194.0
RIGHT ON HWY 160	219.0
ARRIVE REBEL GAS – PAHRUMP	224.0

CONTINUE ON HWY 160

RIGHT ON DEAN MARTIN DRIVE	276.0
IMMEDIATE LEFT ON SHELBOURNE AVENUE	276.0
ARRIVE SILVERTON CASINO – LAS VEGAS	276.1



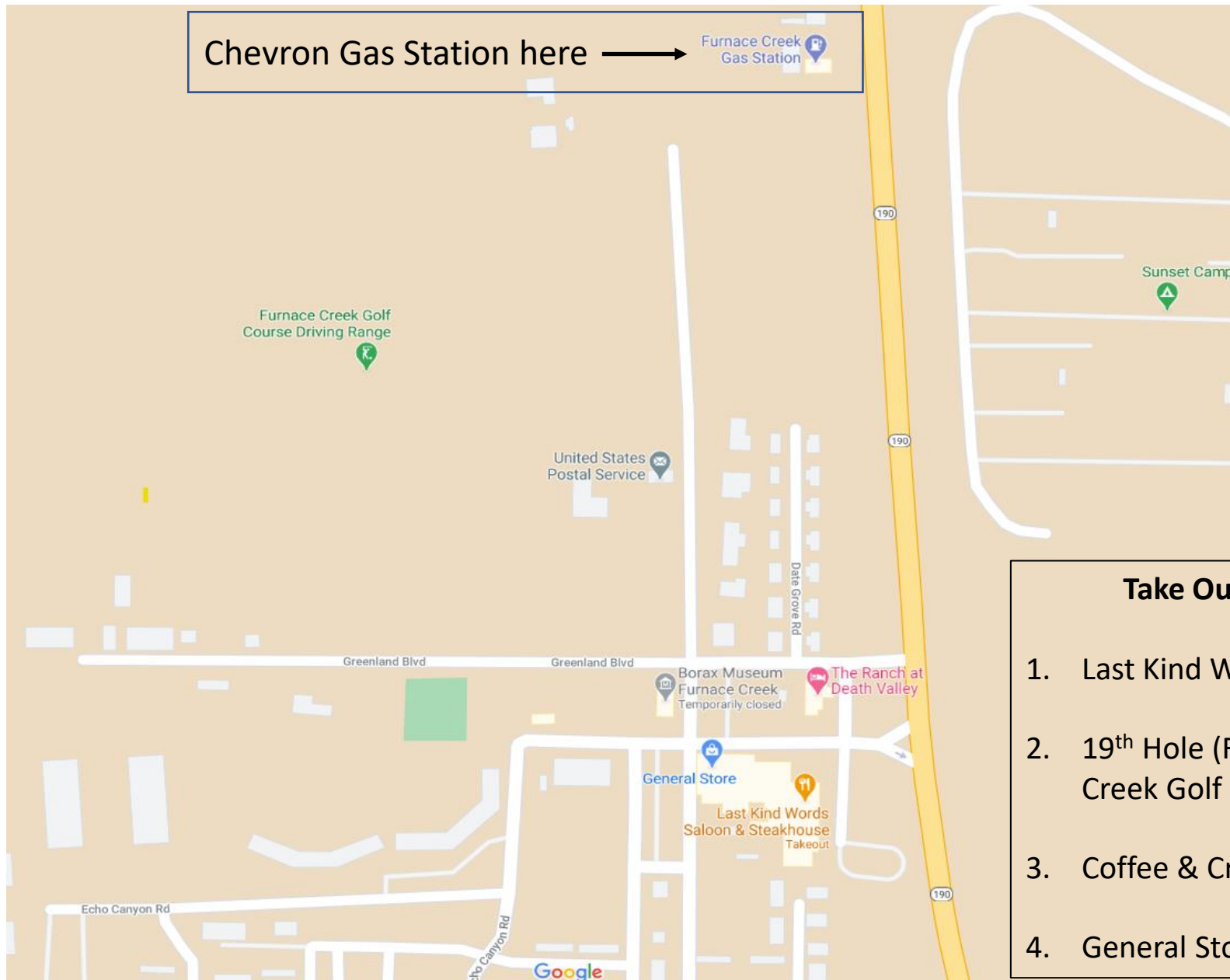
NOTES: LUNCH IN FURNACE CREEK – 1.5 HOUR STOP

STOVEPIPE WELLS – GAS OPTION FOR BIKES WITH SMALL TANKS THAT CANNOT DO MILEAGE TO BADWATER AND BACK TO FURNACE CREEK FOR LUNCH/GAS.

IF RESTROOMS AT STOVEPIPE WELLS ARE CLOSED, TOILETS ARE AVAILABLE AT MESA FLAT SAND DUNE PARKING LOT 2 ON LEFT, 2 MILES PAST STOVEPIPE WELLS.

FURNACE CREEK – LUNCH / CHEVRON GAS – LIMITATIONS ON IN-PERSON DINING. TAKE OUT OPTIONS ONLY: LAST KIND WORDS SALOON, 19TH HOLE AT FURNACE CREEK GOLF COURSE, AND COFFEE & CREAM. GENERAL STORE SELLS PREMADE SANDWICHES. 1849 RESTAURANT IS ONLY OPEN BREAKFAS & DINNER SO NOT A LUNCH OPTION. RIDERS MAY CONSIDER PURCHASING A SANDWICH IN RIDGECREST ON FRIDAY TO TAKE WITH THEM ON SATURDAY.

DEATH VALLEY DAY 2 - FURNACE CREEK – Lunch/Gas



Take Out Only

1. Last Kind Words Saloon
2. 19th Hole (Furnace Creek Golf Course)
3. Coffee & Cream
4. General Store

DEATH VALLEY OVERNIGHTER DAY 3

Sunday, April 11, 2021

Departs 8:30 a.m. from Silverton Casino



RIGHT ON SHELLBOURNE	0.3		
RIGHT ON DEAN MARTIN DRIVE	0.4		
RIGHT ON BLUE DIAMOND ROAD	0.6		
RIGHT ON RAMP ONTO I-15 SOUTH	0.9		
EXIT 248 ONTO BAKER BLVD.	81.8		
ARRIVE SHELL – BAKER GAS/BIOBREAK	83.6	RIGHT ON RAMP ONTO I-15 SOUTH	
CONTINUE ON BAKER BLVD.		EXIT 96-A ONTO CA-91 WEST	233.0
MERGE ONTO I-15 SOUTH	84.6	EXIT 34 ONTO CA-55 SOUTH	250.0
EXIT 178 ONTO LENWOOD ROAD	152.0	RIGHT ON RAMP ONTO I-5 SOUTH	258.0
RIGHT ON LENWOODS ROAD	152.1	EXIT 92 ONTO BAKE PARKWAY	266.0
ARRIVE 76 GAS LENWOOD ON LEFT – BIOBREAK/ LUNCH		RIGHT ON RESEARCH DRIVE	267.0
		ARRIVE ORANGE COUNTY HARLEY-DAVIDSON	267.2